


Connecting Londoners and their communities using Maps, Apps and Storytelling

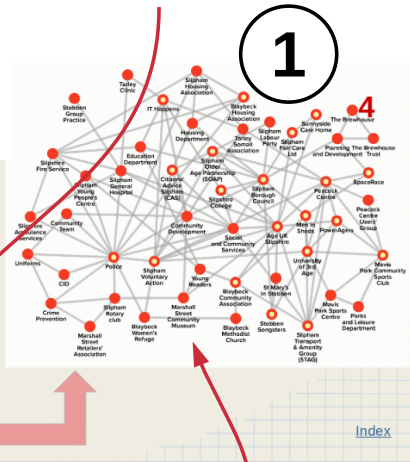


Workshop - use London characters to generate stories around collaboration of support at family level. Family maps show the interaction of family, friends and support agencies

Multi-level Maps



Network map of family, friends and support for individual characters. Assesses collaborations and can show changes over time.



Network map of the fictitious London Borough of Slipham - based on local research - used to test initiatives and policies around assets, sharing and collaboration.

Combine three approaches to building networks

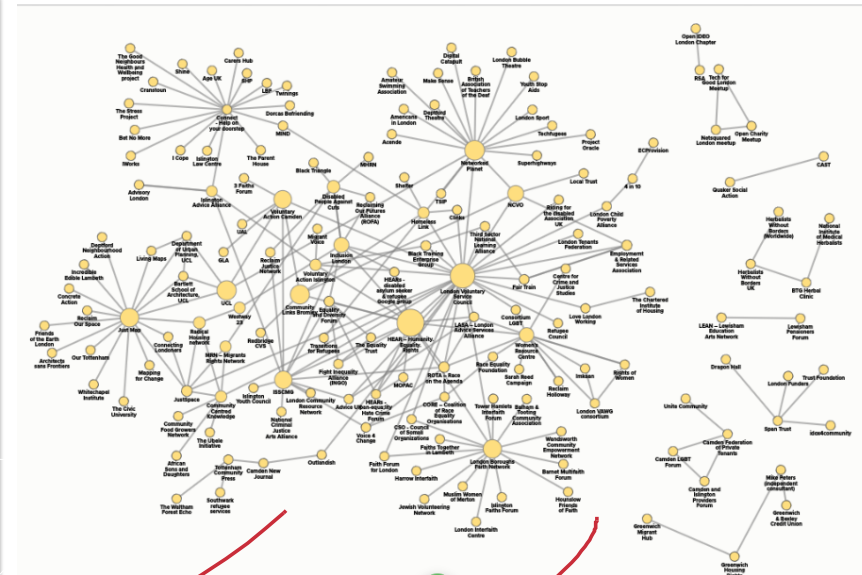
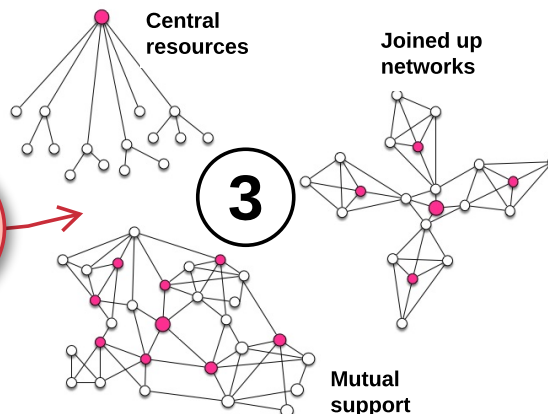
For information on developments, contact
David Wilcox:
david@socialreporter.com
<http://www.connectinglondoners.blog>

- ① Citizens need to:
 - connect with family and friends
 - engage with their community

- ② Groups and organisations need to:
 - serve citizens
 - share and collaborate
 - campaign

- ③ London civil society needs:
 - central and local support hub
 - networks of networks
 - mutual support - bottom up and across

We need to use network and geographic maps, add digital communications, share ideas, help and stories.



Network map of London organisations and community groups generated in Kumu network mapping software at event.

2

Geographic map generated directly in Kumu as a view of the network map.

